






# TAMWORTH NETWORK MAP

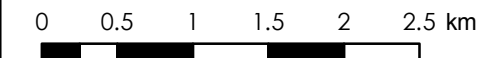


FOR INTERNAL COMPANY AND  
AUTHORISED CONTRACTOR USE ONLY

-  Regulator
-  Central Ranges Pipeline
-  700kPa Secondary Main
-  400kPa Network Main
-  Proposed/ Under Construction



1:50,000



Published: 27/03/2017

APA Group accepts no responsibility or liability arising from decisions which are based on the information shown on this map. Care has been taken to ensure that the latest available information has been used in the preparation of this map and that errors and omissions have been minimised. This map has been compiled from information supplied by New South Wales Land and Property Information and internal APA datasets.

Data Source: © New South Wales Land and Property Information (2015)  
© APA Group Queensland Networks

The only official copy of this map is located on the APA server.  
Any other electronic versions or hard copies are considered uncontrolled.

